

# JUPITER TRANSIT FORM 1

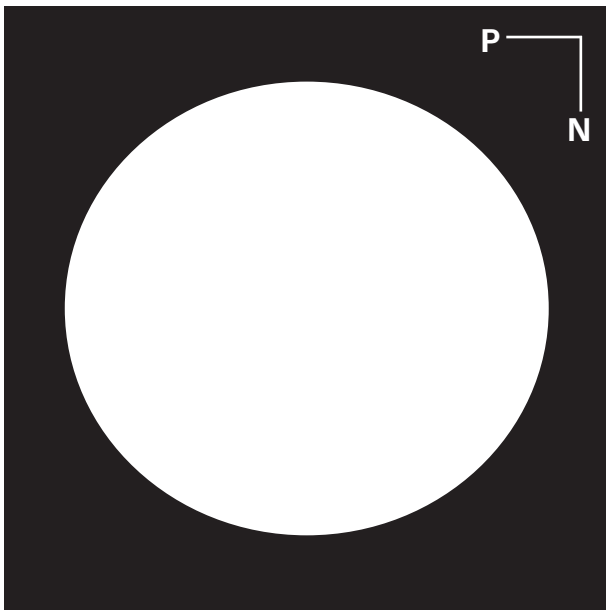
Date: \_\_\_\_\_ Start time: \_\_\_\_\_ UT End time: \_\_\_\_\_ UT

Observer: \_\_\_\_\_ Location: \_\_\_\_\_

Instrument: \_\_\_\_\_

Seeing: \_\_\_\_\_


**DRAWING 1**



Start time: \_\_\_\_\_ UT  $\omega_1$ : \_\_\_\_\_ °

Magnification: \_\_\_\_\_ X  $\omega_2$ : \_\_\_\_\_ °

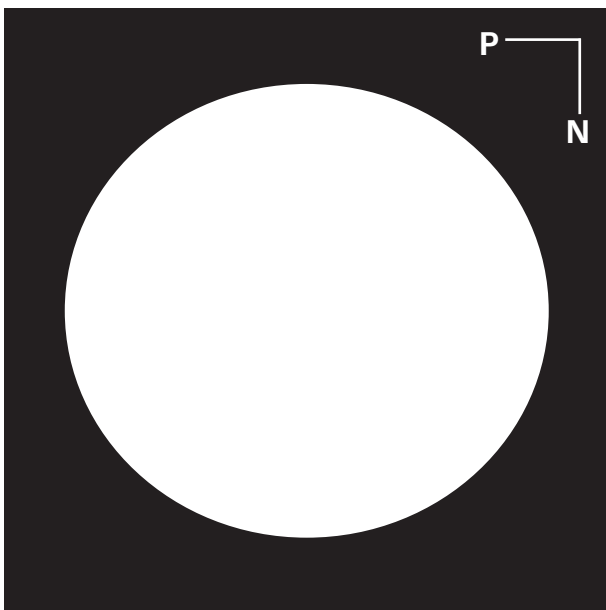
**DRAWING 2**



Start time: \_\_\_\_\_ UT  $\omega_1$ : \_\_\_\_\_ °

Magnification: \_\_\_\_\_ X  $\omega_2$ : \_\_\_\_\_ °


**DRAWING 3**



Start time: \_\_\_\_\_ UT  $\omega_1$ : \_\_\_\_\_ °

Magnification: \_\_\_\_\_ X  $\omega_2$ : \_\_\_\_\_ °

**DRAWING 4**



Start time: \_\_\_\_\_ UT  $\omega_1$ : \_\_\_\_\_ °

Magnification: \_\_\_\_\_ X  $\omega_2$ : \_\_\_\_\_ °

$\omega_1$  = Central Meridian's System I longitude at time of drawing.  $\omega_2$  = Central Meridian's System II longitude at time of drawing.

